



## Fair Saint Louis Information Packet

Information contained within was updated on June 29, 2015. Details and schedules are subject to change. For the most up-to-date information, please visit:

[www.fairsaintlouis.org](http://www.fairsaintlouis.org)

[www.vpparade.org](http://www.vpparade.org)

<http://stlsports.org/special-event/2015-freedom-4-miler-family-fun-run/>



## Table of Contents

<b>Fair St. Louis Schedule</b>	<b>Pages 3</b>
<b>Fairgrounds Maps</b>	<b>Page 4 - 5</b>
<b>VP Parade Map &amp; Information</b>	<b>Page 6 - 7</b>
<b>Transportation Plan, Parking Options and Arrival Routes</b>	<b>Pages 8 – 14</b>
<b>Frequently Asked Questions (FAQs)</b>	<b>Pages 15 – 19</b>
<b>Freedom 4 Miler Run</b>	<b>Pages 20 – 21</b>

## Fair Saint Louis - Schedule, Performers and Events:

*Schedule as of June 19, 2015, subject to change without notice.*

### Thursday, July 2: Fair Saint Louis Hours – 5:00 pm to 10:30 pm

5:00 pm	Fair Saint Louis Opens
	Family Festival Zone open until 7 pm
	Interactive Zone open until 8 pm
	Longest, tallest mobile Zip line open on Lagoon until 10 pm
	Riding restrictions are based on weight. Minimum 40lbs; maximum 275lbs)
5:00 pm	Color Guard - Budweiser Main Stage
5:30 pm	Natalie Stovall and The Drive – Budweiser Main Stage
6:30 pm	Pro Plan Performance Dog Team – Family Festival Zone
7:00 pm	Parmalee – Budweiser Main Stage
8:45 pm	Chris Young – Budweiser Main Stage
10:00 pm	Enterprise Rent-A-Car/Edward Jones fireworks
10:30 pm	Fair Saint Louis closes

### Friday, July 3: Fair Saint Louis Hours – 12:00 pm to 10:30 pm

12:00 pm	Fair Saint Louis Opens
	Family Festival Zone open until 7 pm
	Interactive Zone open until 8 pm
	Longest, tallest mobile Zip line open on Lagoon until 10 pm
	Riding restrictions are based on weight. Minimum 40lbs; maximum 275lbs
12:30 pm	Chris Clark (bicycle stunt performance) – east of the Budweiser Main Stage
1:00 pm	Pro Plan Performance Dog Team - Family Festival Zone
1:30 pm	Noah Guthrie – Budweiser Main Stage
3:00 pm	The Mowgli's – Budweiser Main Stage
3:15 pm	Pro Plan Performance Dog Team – Family Festival Zone
4:15 pm	Boeing Salute to the Troops– Budweiser Main Stage
4:45 pm	American Authors – Budweiser Main Stage
6:00 pm	Pro Plan Performance Dog Team – Family Festival Zone
6:30 pm	Blondie – Budweiser Main Stage
8:30 pm	Melissa Etheridge – Budweiser Main Stage
10:00 pm	Enterprise Rent-A-Car/Edward Jones fireworks
10:30 pm	Fair Saint Louis closes

### Saturday, July 4: Fair Saint Louis Hours – 12:00 pm to 10:30 pm

7:00 am	Freedom 4-Miler and Family Fun Run in partnership with the St. Louis Sports Commission
9:45 am	133rd Veiled Prophet Parade
12:00 pm	Fair Saint Louis Opens
	Family Festival Zone open until 7 pm
	Interactive Zone open until 8 pm
	Longest, tallest mobile Zip line open on Lagoon until 10 pm
	Riding restrictions are based on weight. Minimum 40lbs; maximum 275lbs)
12:15 pm	Chris Clark (bicycle stunt performance) – east of the Budweiser Main Stage
12:45 pm	Kbeeta – Budweiser Main Stage
1:30 pm	Pro Plan Performance Dog Team – Family Festival Zone
2:15 pm	Dirty Muggs – Budweiser Main Stage
3:45 pm	MC Lyte – Budweiser Main Stage
4:00 pm	Pro Plan Performance Dog Team – Family Festival Zone
4:45 pm	Chris Clark (bicycle stunt performance) – east of the Budweiser Main Stage
5:15 pm	Tony! Toni! Toné!
6:30 pm	Pro Plan Performance Dog Team – Family Festival Zone
7:00 pm	Morris Day and The Time – Budweiser Main Stage
8:45 pm	Kool & The Gang – Budweiser Main Stage
10:00 pm	Enterprise Rent-A-Car/Edward Jones fireworks

## Forest Park Map





# Fairgrounds Map – Art Hill, Shakespeare Glen and the Emerson Grand Basin



The Veiled Prophet Parade starts at 9:45 a.m. on Saturday, July 4<sup>th</sup> beginning on Union Drive near the Muny, turning left onto Theatre Drive, around pagoda circle, down Government Drive, and ending at Washington Drive. Visit: <http://www.vpparade.org/> for up-to-date information.



## FAQs for the 2015 VP Parade

### **Q: When is the VP Parade?**

A: The parade begins at 9:45 a.m. on Saturday, July 4th.

### **Q: How long does the VP Parade last?**

A: The VP Parade lasts about two hours

### **Q: If I take Metrolink, what is the best station to get off the train?**

A: There are great viewing areas for the VP Parade a short walk from the following Metrolink stations: Skinker Station (located at Forest Park Parkway & Skinker Blvd.) and the Forest Park / DeBaliviere Station.

### **Q: What is the best place to view the Parade?**

A: There are great viewing areas along the entire route of the VP Parade, including Pagoda Circle at The Muny, the Boathouse at Forest Park, and the magnificent lawn below the World's Fair Pavilion.

### **Q: Is there free parking to view the VP Parade?**

A: shown on the VP Parade Map, Free Parade Parking will be accessible through the North and South entrances of Forest Park **before 10 a.m.** In a continued effort to provide the most efficient transportation routes and parking information please review the Transportation Plan on the Fair Saint Louis website for additional guidance.

### **Q: Where is the Disability Viewing Area?**

A: It is located just to the east of the Muny box office. Visit the Disabled Services page for up-to-the-minute information about the Disabled Viewing Area. The facilities will include interpreters for the hearing impaired, announcers for the visually impaired, and viewing space for the orthopedically impaired. Cold water and wheelchair-accessible portable restrooms will be available, and limited parking for handicapped licensed vans will be provided on a first come - first serve basis at a convenient lot.



## Transportation Plan:





We proved last year that a comprehensive transportation and parking plan would make getting in and out of Forest Park for Fair Saint Louis a breeze. We're committed to once again providing the information you need to get safely to and from Fair Saint Louis for this year's festivities July 2, 3 and 4.

Wherever your trip originates, and whether you choose to take MetroLink, bike or drive to the Fair, we'll make sure you have a clear route to make your trip as smooth as possible to enjoy America's Biggest Birthday Party.

### Parking Lots and Prices

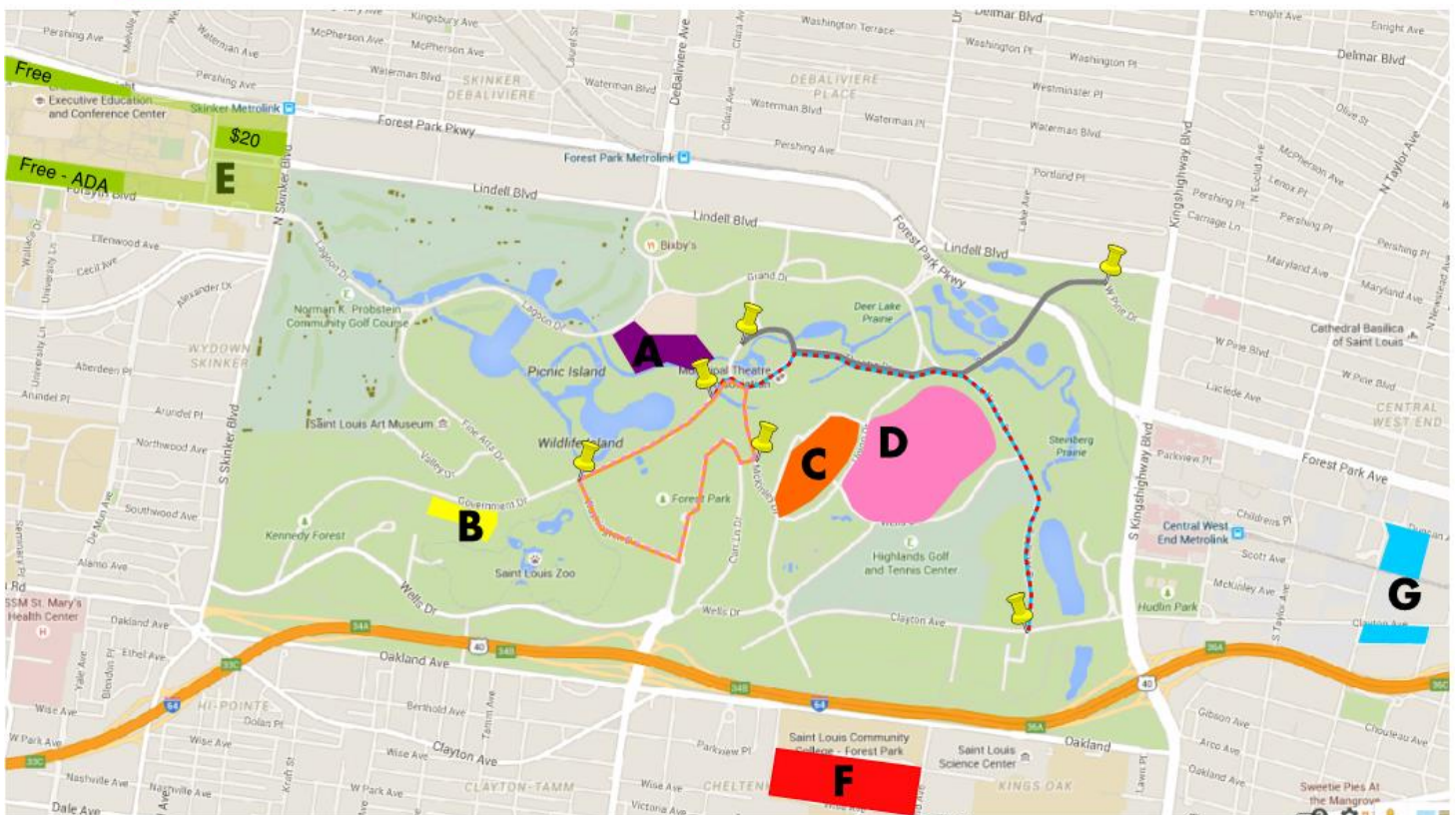
Purple Lot A = \$20
Yellow Lot B = \$20
Orange Lot C = \$20
Pink Lot D = \$20
Green Lot E = \$20 / Free
Red Lot F = Free
Blue Lot G = Free

### Shuttles

Pick-up/Drop-off =	
CWE Line =	
C-D Line =	
F-G Line =	

### Walking Times

Purple Lot A to Gate 2 =	5 minutes
Yellow Lot B to Gate 4 =	6 minutes
Orange Lot C to C-D Line Shuttle =	5 minutes
Pink Lot D to C-D Line Shuttle =	7 minutes
Green Lot E to Gate 1 =	10 minutes
Red Lot F to F-G Line Shuttle =	15 minutes
Blue Lot G to F-G Line Shuttle =	15 minutes
C-D Line Shuttle Stop to Gate 3 =	2 minutes
F-G Line Shuttle Stop to Gate 3 =	7 minutes



## Park Entrances for Vehicles – TWO OPTIONS:

- **Hampton – South Entrance:** will allow traffic to go East on Wells to access the Upper Muny Lot and Central Fields Parking. ADA parking is available at the North Zoo lot.
- **Union Avenue – North Entrance:** will allow traffic to enter the Park to access parking at the Twin Lots and Langenberg Field.
- **All other Park Entrances will be CLOSED to vehicle traffic without appropriate passes!**

## Parking Rates:

- \$20 per vehicle for all lots inside the park including ADA accessible parking at North Zoo Lot; Free until 10 a.m.
- Free, Disabled parking available at Washington University in lots along Forsyth (175 spaces);
- Out-of-Park lots will be free or on a reduced fee rate.
- Parking on the Zoo's South and North Lots on July 2-4 will be \$20 per vehicle. Zoo members can use their parking privileges during the holiday weekend, as usual.
- The Saint Louis Art Museum garage will only be able to accommodate ADA parking for the Art Museum. Appropriate access credentials are required and cars must be out of the garage by 3pm or the cars will be locked in the garage until the next morning.

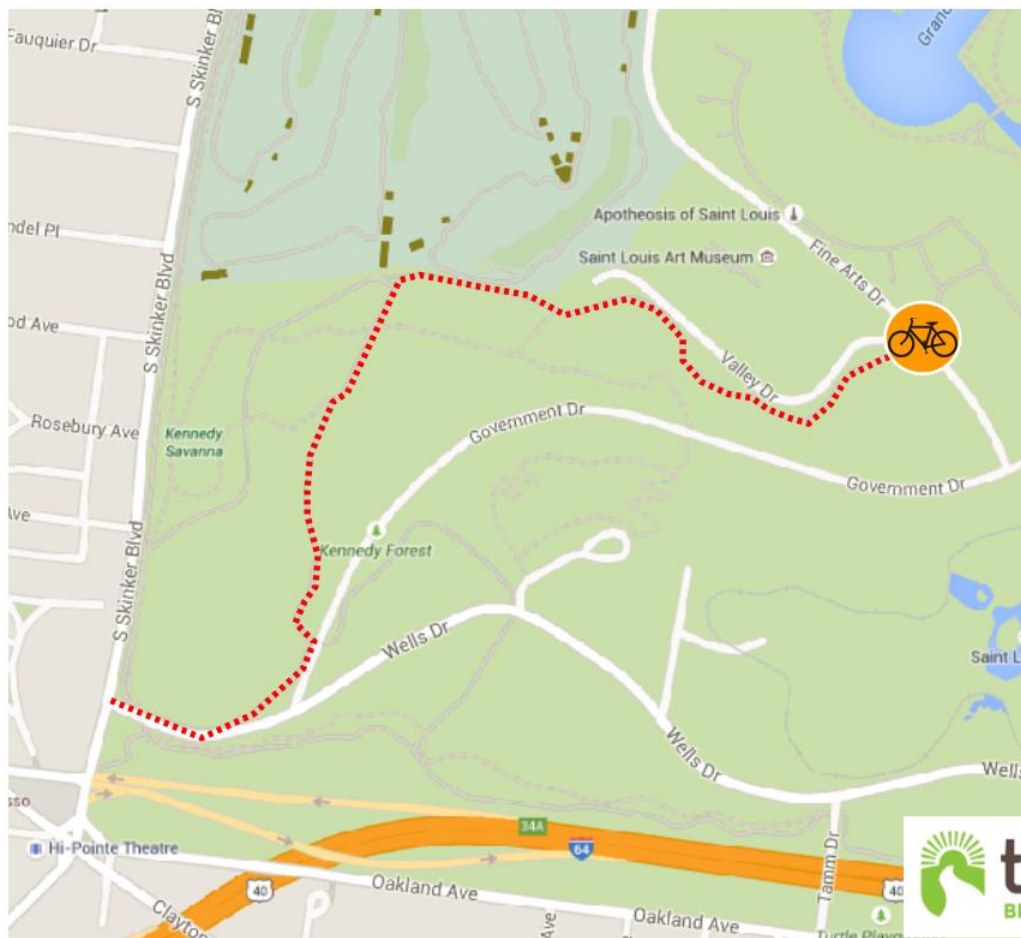


## MetroLink:

- Use the Skinker MetroLink Stop – .7 miles, 15 to 20 minute walk.
- Forest Park DeBaliviere Station is open, but wait times may be extended due to construction.
- Use the CWE stop and walk to the FSL shuttle at the planetarium and get to the Fair quickly.

## Trailnet Bike Valet:

- Trailnet is providing two safe, secure bike valets and one bike, self-park location for people cycling to the Fair on Thursday, July 2 from 5 p.m. to 11 p.m., Friday, July 3 from 11:30 a.m. to 11 p.m. and Saturday, July 4 from 9:30 a.m. to 11:00 pm.
- Bike valet is like a coat check for bicycles: the fair goers arrive, simply hand over their bike to a friendly Trailnet bike volunteer, get a claim ticket, and go enjoy the event. Trailnet will keep a close eye on all bikes until the owners pick them up.
- This service is FREE and underwritten by Fair St. Louis.



Path for Bike Self Park near Gate 4



Bike Self Park will not be staffed.

**Please be sure to bring a bike lock.**

Fair Saint Louis & Trailnet are not responsible for lost or stolen items.



## Directions to Fair Saint Louis Bike Valet on corner of Skinker Boulevard and Lagoon Drive



Bike Valet Location

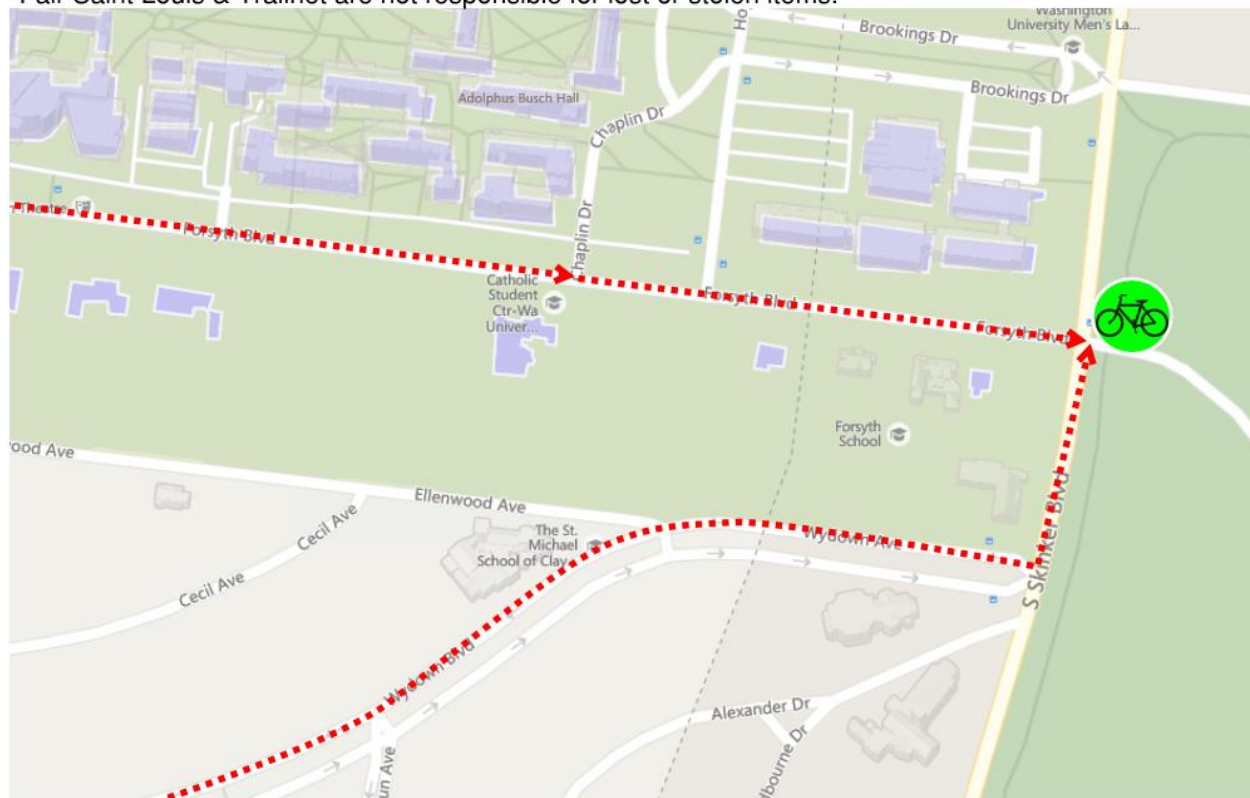


Suggested Bike Path



**trailnet**  
BIKE WALK LIVE

Fair Saint Louis & Trailnet are not responsible for lost or stolen items.



## Directions to Fair Saint Louis Bike Valet at Gate 2



Bike Valet Location

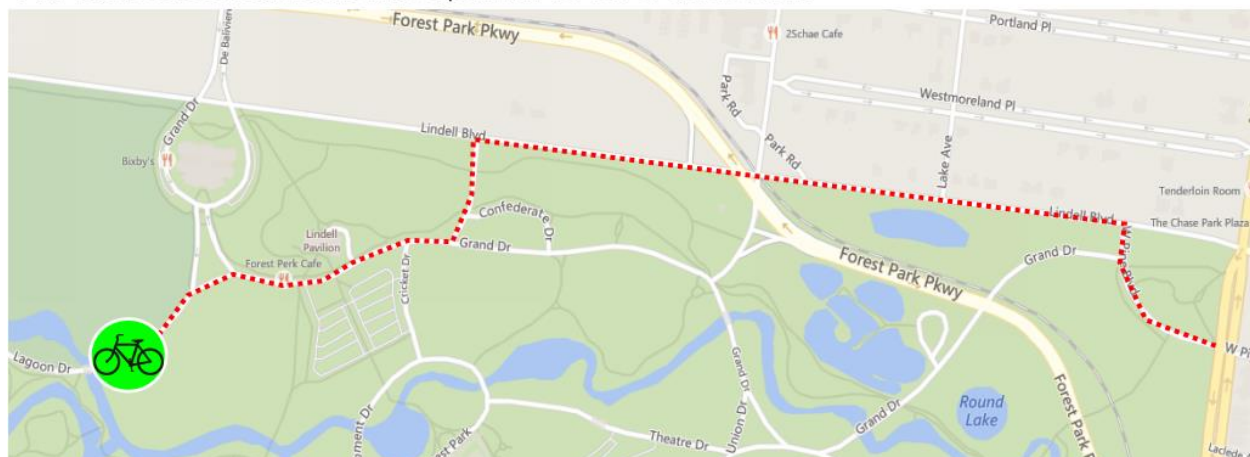


Suggested Bike Path



**trailnet**  
BIKE WALK LIVE

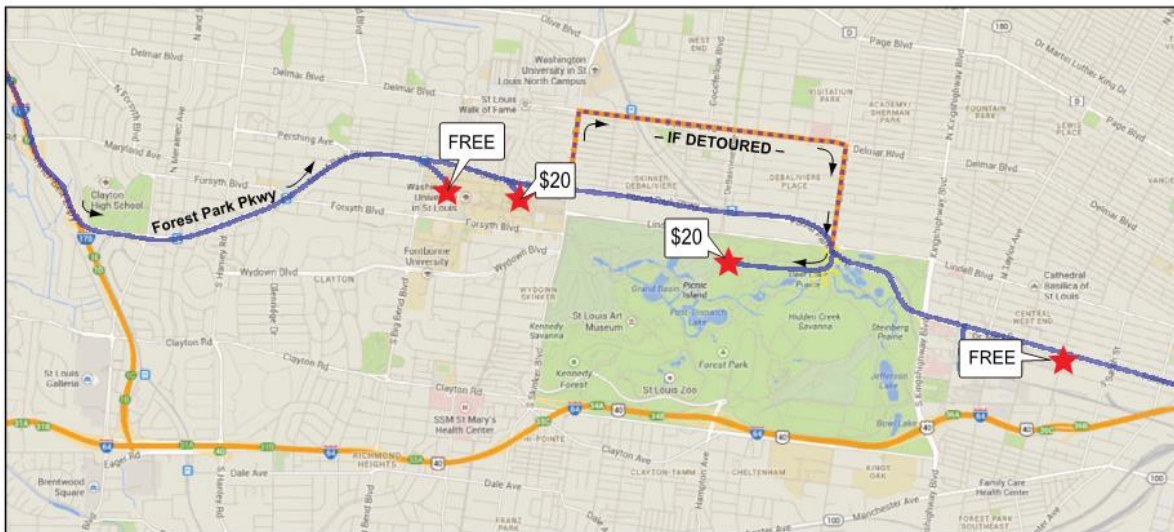
Fair Saint Louis & Trailnet are not responsible for lost or stolen items.





## Driving Routes to the Fair:

### St. Charles (Route 1) 1-70 EB to 1-70 to Forest Park Parkway



#### ENTRY I-70 EB (Route 1)

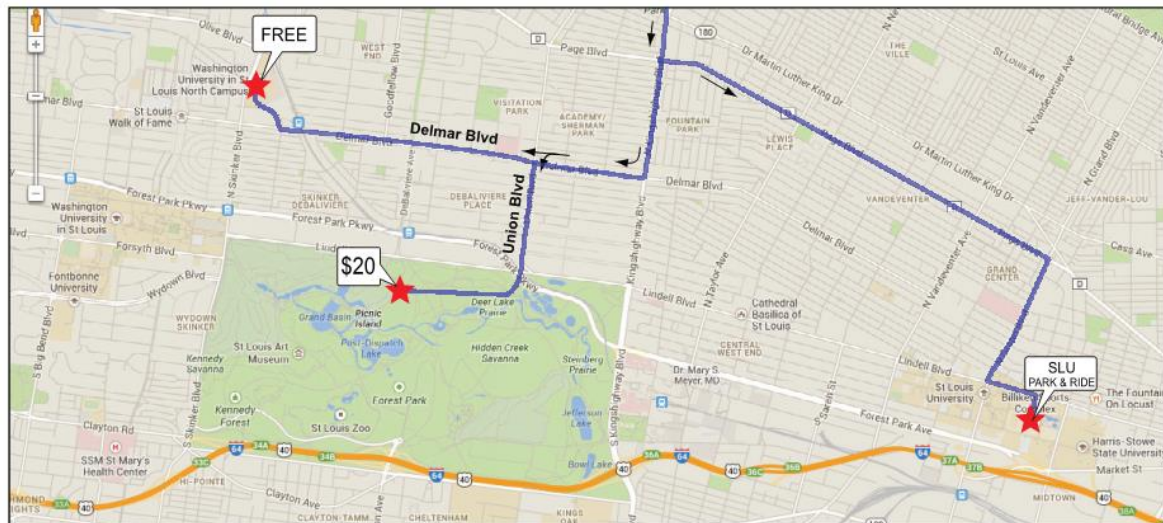
General Directions  
Take I-70 East Bound to I-170 South  
Exit Forest Park Parkway

To Free Parking at Washington University Medical School  
Walk down Clayton to the Planetarium for the F-G Shuttle line

To Free Parking at Washington University (until garages are full)  
2/10 mile past Big Bend turn Right on Throop Dr. into  
Washington University Campus  
Enter Garage on Left

To \$20 Parking  
6/10 mile past Big Bend turn Right on Hoyt Dr. into Washington University Campus  
If FULL, proceed 1.6 miles further East on Forest Park Parkway to Union  
If DETOURED at Skinker, proceed 4/10 mile to Delmar  
Turn Right on Delmar then proceed 1.4 miles to Union  
Turn Right on Union then proceed 6/10 mile into Forest Park  
Upon entering Forest Park, follow directions to parking lots

### Spanish Lake (Route 2) ~ Hwy 367 SB to 1-70 EB to Kingshighway



#### ENTRY Hwy 367 SB (Route 2)

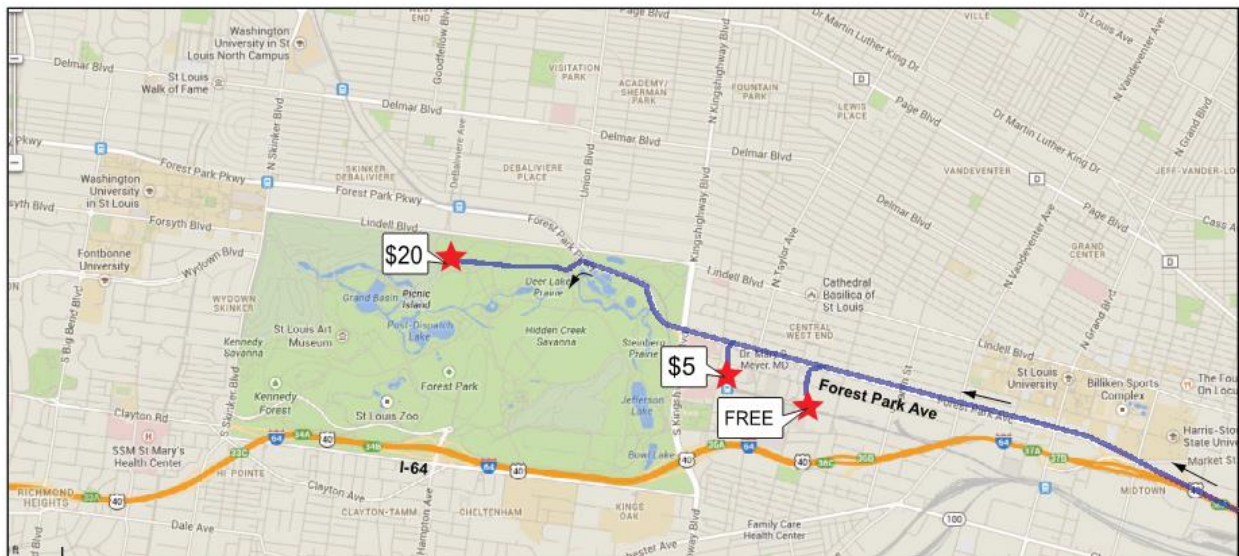
General Directions  
Take Hwy 367 South Bound to I-70 East  
Take I-70 East to Union/N. Kingshighway Exit  
Proceed across Union to N. Kingshighway then turn Right

To Free Parking at Washington University North Campus (until lots are full)  
Proceed South on Kingshighway 2.6 miles to Delmar Blvd.  
Turn Right on Delmar Blvd.  
Proceed West on Delmar Blvd. 1.8 miles to Des Peres Ave. or Rosedale Ave.  
Turn Right on Des Peres Ave. and then turn Right into Washington University N. Campus  
Then follow directions to parking lots

To \$20 Parking  
Proceed South on N. Kingshighway 2.6 miles to Delmar  
Turn Right on Delmar then proceed 1/2 mile to Union  
Turn Left on Union and proceed 6/10 mile into Forest Park  
Upon entering Forest Park, follow directions to parking lots



## Illinois (Route 3) ~ 1-64 WB to Forest Park Parkway



### ENTRY I-64 WB from Illinois (Route 3)

#### General Directions

Take I-64 West Bound across Poplar Street Bridge  
Continue West on I-64 approximately 2 miles to Forest Park Parkway

To Free Parking behind BJC Hospitals (until lots are full)  
Continue East on Forest Park Parkway 1.5 miles to Newstead  
Turn Left on Newstead then look for available parking lots between  
Duncan and Clayton Ave.

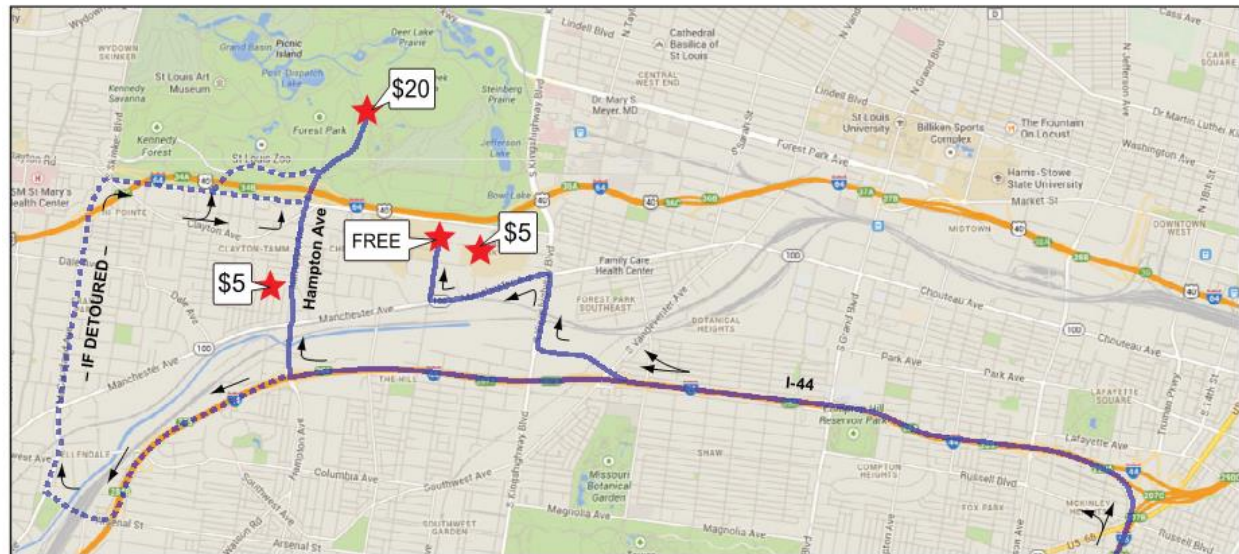
#### To \$5 Parking (private lot)

Continue East on Forest Park Parkway an additional 2 blocks to Euclid  
Turn Left on Euclid then turn Left into BJC North Garage 1 block on Left

#### To \$20 Parking

Exit Forest Park Parkway then proceed approximately 3 miles to Union Ave.  
Exit Union Ave. into Forest Park  
Upon entering Forest Park, follow directions to parking lots

## Arnold (Route 4) ~ 1-55 NB to 1-44 WB to Hampton Ave.



### ENTRY I-55/I-44WB (Route 4)

#### General Instructions

To Free Parking at Forest Park Community College (until lots are full)  
Walk to the Planetarium lot for the F-G Shuttle Line (20 minute walk)  
Take I-44 West Bound to McRee  
Go straight on McRee across Vandeventer Ave. to Kingshighway  
Turn Right on Kingshighway 6/10 mile to Manchester Rd.  
Turn Left on Manchester Rd.  
Proceed West on Manchester Rd. 6/10 mile to Macklind Ave.  
Turn Right on Macklind Ave.  
Proceed 3/10 mile to Wise Ave.  
Turn Left on Wise Ave.  
Then follow directions to parking lots

#### To \$5 Parking

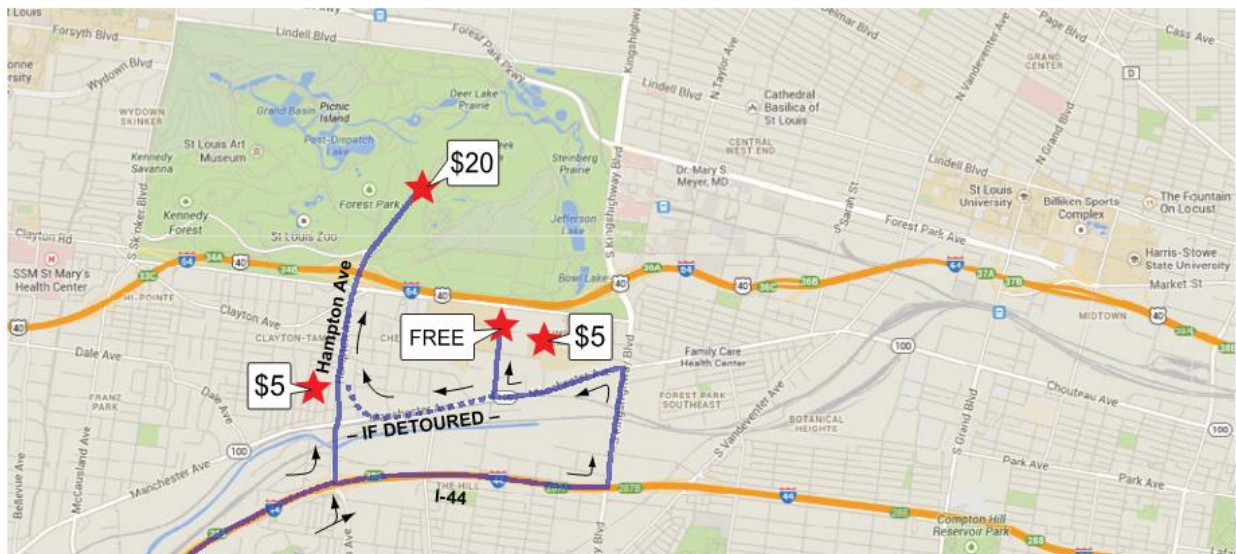
There will be reduced fee parking to the South and East of Forest Park  
Community College

#### To \$20 Parking

Take I-44 West Bound to Hampton Ave. Exit (North)  
Proceed North on Hampton Ave. to Forest Park  
Upon entering Forest Park, follow directions to parking lots  
IF DETOURED Exit Arsenal Street  
Take Arsenal Street 3/10 mile to McCausland Ave.  
Turn Right on McCausland Ave. then 1.6 miles to Oakland Ave.  
Turn Right on Oakland Ave. then 6/10 mile to Tamm Ave.  
Then follow directions into Forest Park and to parking lots



## Fenton (Route 5) ~ 1-44 EB to Hampton Ave.



### ENTRY I-44 EB (Route 5)

#### General Instructions

#### To Free Parking

Exit Kingshighway (North)  
Proceed North on Kingshighway 6/10 mile to Manchester Rd.  
Turn Left on Manchester Rd.  
Proceed 6/10 mile to Macklind Ave.  
Turn Right on Macklind Ave.  
Proceed 3/10 mile to Wise Ave.  
Turn Left on Wise Ave.  
Then follow directions to parking lots

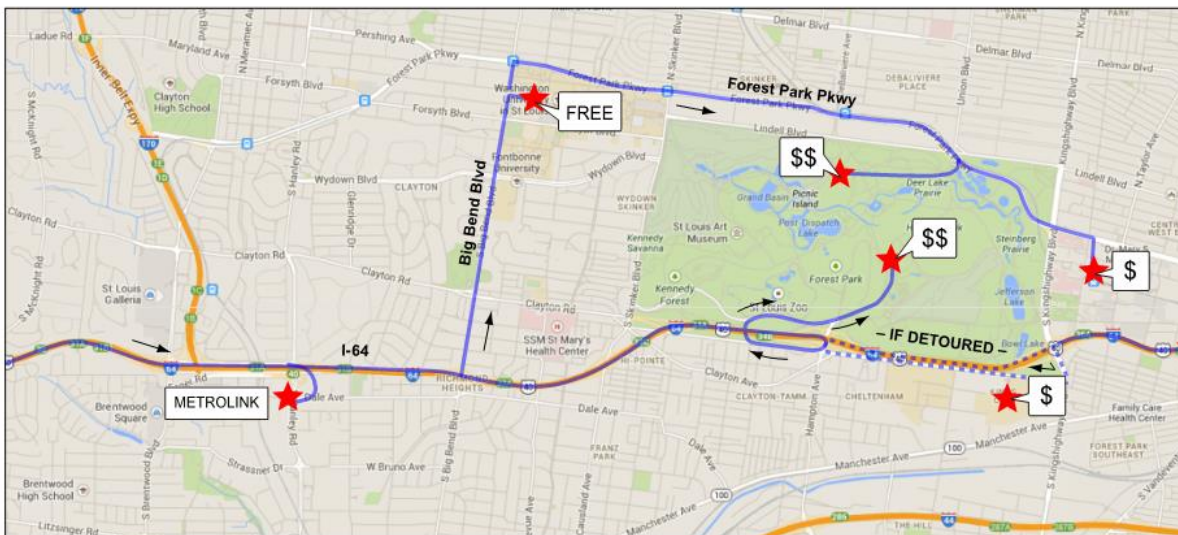
#### To \$5 Parking

There will be reduced fee parking to the South and East of Forest Park Community College

#### To \$20 Parking

Take I-44 East Bound to Hampton Ave. Exit (North)  
Proceed North on Hampton Ave. to Forest Park  
Upon entering Forest Park, follow directions to parking lots  
IF DETOURED take Kingshighway (North) to Manchester Rd.  
Turn Left on Manchester Rd.  
Proceed West on Manchester Rd. 1.2 miles to Sulphur Ave.  
Turn Right on Sulphur Ave. to Hampton Ave.  
Proceed North on Hampton Ave. to Forest Park  
Upon entering Forest Park, follow directions to parking lots

## Chesterfield (Route 6) ~ 1-64 EB to Hampton Ave.



### ENTRY I-64 EB (Route 6)

#### General Instructions

MetroLink is a great option, especially from their Brentwood Station at Hanley and I-64. It has a huge new garage, secure, lots of capacity, underutilized, and just minutes from Forest Park. Avoid the traffic and get there fast.

#### To MetroLink Brentwood Station at Hanley Rd and I-64

Take I-64 East Bound to Hanley Rd.  
Turn Right on Hanley Rd. then Right into MetroLink Garage

#### To Free Parking

Take I-64 East Bound to Big Bend Blvd.  
Exit Big Bend Blvd. then Left and proceed approximately 1.5 miles to Snow Way  
Turn Right on Snow Way into the Washington University Campus  
Then follow directions to parking garage

#### To Reduced Fee Parking

Take I-64 East to Kingshighway South  
There will be reduced fee parking to the South and East of Forest Park Community College or take Forest Park Parkway 1 block East of Kingshighway turn Right on Euclid then 1 block to BJC North garage on Left

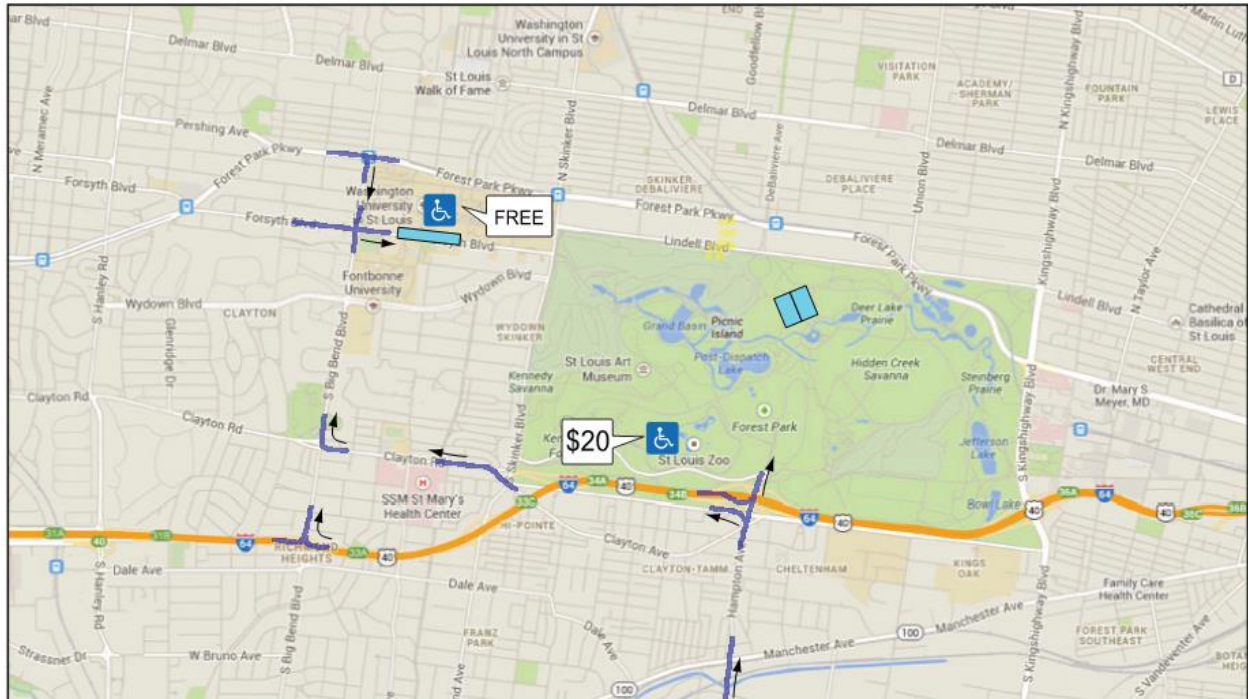
#### To Premium Parking

Take I-64 East Bound to Hampton Ave. Exit  
Enter Forest Park, follow directions to parking lots  
IF DIRECTED TO TURN RIGHT at top of ramp then TURN Right on Oakl  
Proceed 1/2 mile West on Oakland Ave. to Tamm Ave. then turn Right on  
Turn Right into Forest Park, follow directions to parking lots

IF HAMPTON AVE. IS CLOSED ~ Take I-64 East to Kingshighway Exit (\$  
Go South 1 block to Oakland Ave.  
Turn Right on Oakland Ave. then proceed 1.2 miles to Hampton Ave.  
Turn Right on Hampton Ave. to Forest Park  
Upon entering Forest Park, follow directions to parking lots

IF DETOURED from Oakland take Kingshighway South 3/10 mile to Man  
Turn Right on Manchester Rd.  
Proceed West on Manchester Rd. 1.2 miles to Sulphur Ave.  
Turn Right on Sulphur Ave. to Hampton Ave.  
Proceed North on Hampton Ave. to Forest Park  
Upon entering Forest Park, follow directions to parking lots

H.C.



#### Disabled Parking Lots

Disabled parking is being made available inside the park at the regular \$30 fee and at the Washington University Main Campus Free of Charge. The Free parking is limited so plan accordingly.

##### To Free Parking at Washington University Main Campus

- Take Forest Park Parkway East or West to Big Bend Blvd.
- Turn South on Big Bend Blvd. then 3/10 mile to Forsyth Blvd.
- Turn Left on Forsyth Blvd. then 3/10 mile to Disabled Parking Lot on Left
- Take Big Bend Blvd. North from I-64 or Clayton Rd. to Washington University Main Campus
- Turn Right on Forsyth Blvd. then 3/10 mile to Disabled Parking Lot on Left

##### To \$20 Parking

- Select the routing map that most closely matches your trip origination point. Follow that map's turn by turn directions to Premium Parking in the park
- Follow directions of parking attendants to Disabled Parking Lot inside the Park



## FAQs – Frequently Asked Questions

**To help keep Fair Saint Louis a fun and safe experience for all, please follow the guidelines below.**

- Entering this event constitutes implied consent of each eventgoer to Fair Saint Louis' use of his/her image and/or likeness incidental to any photographic, digital or video use, publication, display, transmission or recording of the event.
- No Unauthorized Vendors, Solicitations, Handbills, Sampling, Giveaways, Etc.
- Alcoholic Beverages may not be taken in or out of gates.
- Video Surveillance cameras are present.
- Fair Saint Louis reserves the right to deny entry or remove any one from the Fair in violation of these policies.

**To avoid delays entering the Fairgrounds, please note the prohibited and permissible items list below.**

### **STRICTLY ENFORCED**

#### **ALL ITEMS SUBJECT TO INSPECTION – NO EXCEPTIONS**

##### **PROHIBITED ITEMS:**

- Food & Beverage of any kind
- Glass or Metal water bottles
- Coolers of any kind
- Large bags or containers
- Weapons of Any Kind
- Explosives
- Illegal Substances of any Kind
- Pets
- Bicycles, skateboards, scooters, or personal motor vehicles of any kind
- Fireworks
- Professional Recording and/or Photography Equipment including drones.
- Selfie Sticks
- Signs and/or Banners

##### **PERMISSIBLE ITEMS:**

- Blankets
- Compact Umbrellas
- Baby Strollers & Wagons
- Baby Diaper Bags
- Portable/collapsible chairs
- Small sized bags and purses
- Factory sealed water bottle up to 1 liter
- Empty plastic water bottle
- Binoculars
- Small still cameras under 6 inches without case and removable lens
- Service animals
- Baby food or food for persons with medical conditions in approved containers only

**ANY OTHER ITEMS DEEMED DANGEROUS OR UNACCEPTABLE BY FAIR SAINT LOUIS SECURITY ARE STRICTLY PROHIBITED.**

## Why is the Fair in Forest Park?

Fair Saint Louis is in Forest Park because of the construction on the Arch grounds.

## What is the schedule for Fair Saint Louis 2015?

- Thursday, July 2, from 5 p.m. – 10:30 p.m.
- Friday, July 3, Noon to 10:30 p.m.
- Saturday, July 4, Noon to 10:30 p.m.

## What is Forest Park Forever's role / position with the Fair?

- FPF is excited about Fair Saint Louis returning to Forest Park this year.
- If it can't be at the Arch grounds, what better place than St. Louis' big backyard?
- The Park hosts many very large events (Balloon Glow, e.g.) and receives more than 13 million visitors each year. We're always proud when a great number of visitors can enjoy the Park and see how much it's transformed in recent decades.
- We're providing some support to the organizers and understand it's a big event, and people might have questions and concerns.
- While FPF was not the organization to decide that the Fair would be held here — Forest Park is owned by the City, which issues all event permits — we have been providing strategic support in line with our mission.
- We've been working with Fair Saint Louis and the City of St. Louis, lending our expertise on areas such as proper land management and visitor logistics.
- Our goal: minimize the impact to the Park, while maximizing the fun for all Fair-goers.

## What will be OPEN in Forest Park during the Fair? *Correct as of Monday, June 29<sup>th</sup> at 10 a.m. Note – subject to change.*

**Dennis & Judith Jones Visitor and Education Center** – will operate on normal business hours: Thursday, 7/2 and Friday, 7/3: 6 a.m. to 8 p.m. and Saturday, 7/4: 6 a.m. to 7 p.m.

### **Boathouse:**

Thursday, 7/2 and Friday, 7/3 – Paddle Boats: 10 a.m. to 7 p.m. – Lakeside Bar 10 a.m. to 10 p.m. /

BBQ served: 11 a.m. to 10 p.m.

Saturday, 7/4 – Bar & Snacks available near parking lot: 7 a.m. / Paddle Boats: 10 a.m. to 7 p.m. /

Lakeside Bar 10 a.m. to 10 p.m. / MAC Members Only breakfast: 8 a.m. to 10 a.m. / BBQ served: 10 a.m. to 10 p.m.

**City Cycling Tours** – bike rentals will operate out of the Visitor Center Parking Lot July 2<sup>nd</sup> – July 4<sup>th</sup> beginning at 10 a.m. Chris will monitor business throughout the holiday weekend and will alert the Visitor Center Information Desk if his operating plans should change. For bike rental questions or to confirm hours, please call Chris at (314) 616-5724.

**Dwight Davis Tennis Center** – Not sure of operating hours or whether the center is open for public play. Website indicates events on Thursday, July 2<sup>nd</sup> and Saturday, July 4<sup>th</sup>.

### **Highland Golf & Tennis:**

Thursday, July 2<sup>nd</sup> – Golf, Tennis & Range: 7 a.m. to 5 p.m. / Keagan's: 11 a.m. to 3 p.m. / Camp: 9:30 a.m. to 3:30 p.m.

Friday, July 3<sup>rd</sup> – Golf, Tennis & Range: 7 a.m. to 3 p.m. / Keagan's: 11 a.m. to 3 p.m. / Camp: 9:30 a.m. to 3:30 p.m.

Saturday, July 4<sup>th</sup> – CLOSED, normal business resumes on Sunday, July 5<sup>th</sup>.

**Jewel Box** – as of Monday, June 29<sup>th</sup> – no confirmation of operating hours for July 2<sup>nd</sup> – July 4<sup>th</sup>.

**Missouri History Museum** – will offer extended hours: 10 a.m. to 7 p.m. July 2<sup>nd</sup> through July 4<sup>th</sup>.

**Muny** – NO PERFORMANCES during Fair St. Louis, but the Muny Box Office will be OPEN 9 a.m. to 9 p.m.

**Probststein Golf Course** – Pre-sale golf available all 3 days between 6 a.m. and 1:30 p.m. Ruthie's is only open for golfers during the Fair. VIP Fireworks Viewing - \$30 per car for access to Probststein Parking Lot, 6 p.m. to Close. For more information or to purchase tickets, go to: [www.fireworksinforespark.com](http://www.fireworksinforespark.com).

**Saint Louis Art Museum** – open 10 a.m. to 3 p.m. Thursday, July 2<sup>nd</sup> through Saturday, July 4<sup>th</sup>. Will resume regular operating hours on Sunday, July 5<sup>th</sup>.

**Saint Louis Science Center** – July 2: 9:30 a.m. to 8:00 p.m. and July 3 & 4: 9:30 a.m. to 5:30 p.m.

James S. McDonnell Planetarium – Daily shows: 10:30a, 11:30a, 12:30p, 1:30p, 2:30p, 3:30p, 4:30p

Films: Humpback Whales, Journey To Space and Robots

Special Exhibition: Alien Worlds & Androids

Parking: \$10.00

**Saint Louis Zoo** – The Zoo will be keeping its regular summer hours during Fair St. Louis.

Thursday, July 2: 8 a.m. to 5 p.m.

Friday, July 3: 8 a.m. to 7 p.m. (No Jungle Boogie concert on Friday, July 3)

Saturday, July 4: 8 a.m. to 7 p.m.

Fair St. Louis Parking at the Zoo July 2-4, 2015

- North and South Zoo Lots — \$20 all day
- Zoo Expansion Lots off of Berthold Avenue — \$10 when Fair St. Louis lots are operating

Zoo entrances will be open through 11:30 p.m. for visitors who need to reach their cars on the South Lot after the Fair closes at 10:30 p.m. Zoo members can use their parking privileges during the holiday weekend, as usual. Bring your membership card to receive benefits.

#### **Will the Forest Park Trolley be operational in the Park during the Fair?**

- No, the Forest Park Trolley will stop operation at the end of service on Wednesday, July 1<sup>st</sup> and will resume normal operation on Sunday, July 5<sup>th</sup>.

#### **Can I drive my golf cart to the Fair?**

The City of St. Louis prohibits the use of private golf carts within all City Parks. This rule will be strictly enforced during the Fair Saint Louis celebration.

#### **What areas are designated No Parking? Will there be enforcement?**

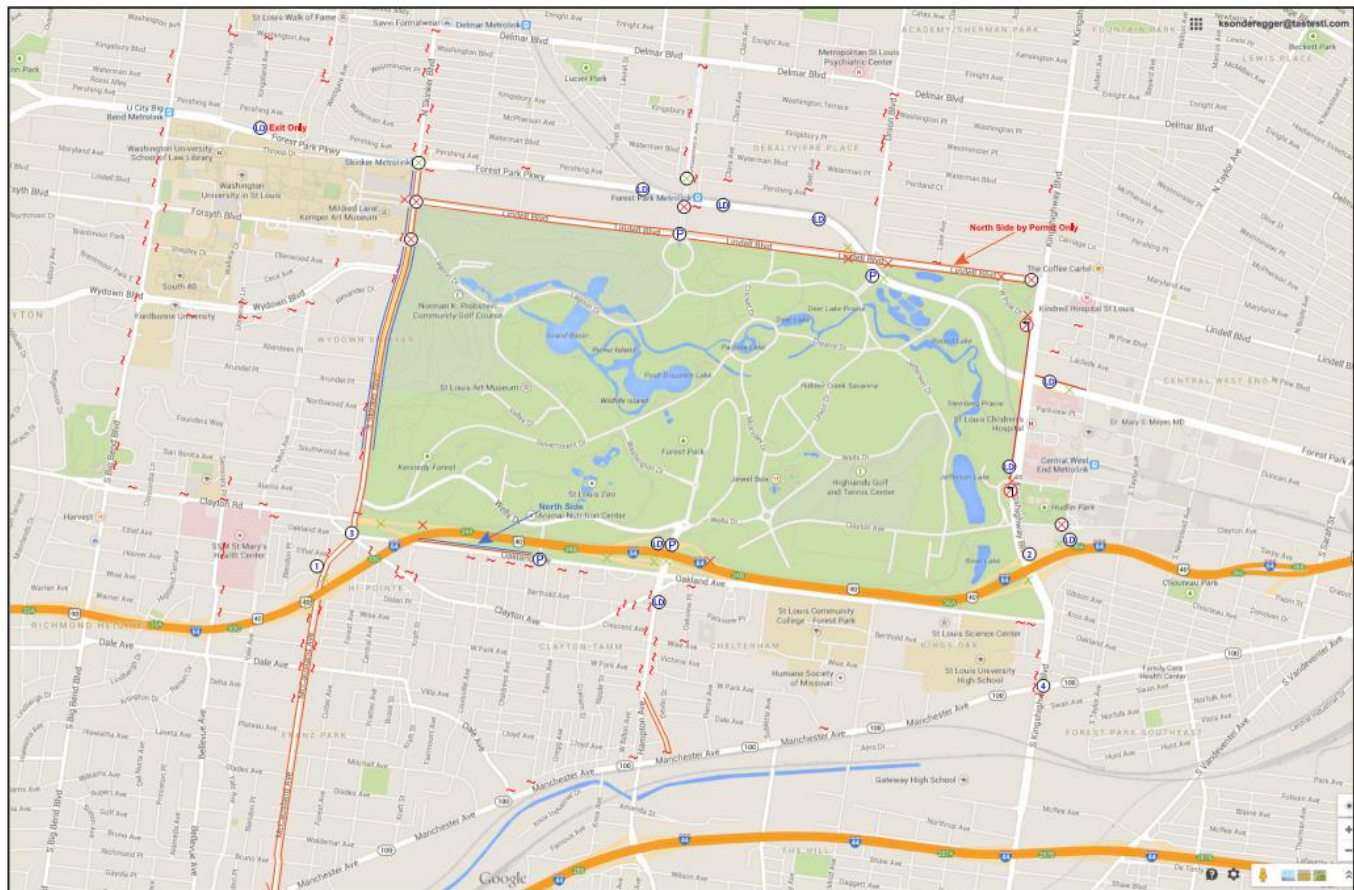
- All streets inside Forest Park;
- Forest Park Parkway between Euclid and Kingshighway – North side of street;
- Kingshighway from West Pine to I-64 – West side of street;
- Skinker/McCausland from Forest Park Parkway to I-44 – Both sides of street;
- Towing will be implemented to enforce No Parking Zones.

#### **Are there Turn Lane restrictions around the Park during the Fair?**

- Most Park Entrances will be closed to vehicular traffic, no turn lanes into the park off Kingshighway will be open;
- No Left turn from 9 p.m. – 1 a.m.
  - Kingshighway North to Manchester West
  - Manchester East to Kingshighway North.



## What streets will be closed near the Park?



**Soft Close** **Keep Open as Long as Possible** **Hard Close** **Hard Close – Police Staffed** **Police Staffed**  
**1 North Bound Only** **2 Police Staffed to Allow Hospital Access if Forced to Close** **3 A-Frames for Police** **4 Barricade for No Left Turn, Exit Only** **LD Lane Drop**  
**No Parking (One Side of Street)** **No Parking (Both Sides of Street)** **Bus (Metro, Shuttle, Hotels)** **Cab Stand**  
**NOTE: Though not shown, all streets within Forest Park are NO PARKING except by AUTHORIZED PARKING PASS**

- Lindell Blvd. will be closed starting at 6 a.m. Thursday July 2nd thru 6 a.m. Sunday July 5th from Skinker to Kingshighway. Resident's along Lindell will have access via parking passes.
- DeBaliviere will be closed to vehicle traffic starting at 6 a.m. Thursday July 3rd thru 6 a.m. Sunday July 6th from Forest Park Parkway to Lindell. DeBaliviere is open to pedestrians and MetroLink users.
- DeBaliviere from Forest Park Parkway to Pershing will be closed to vehicle traffic daily starting 2 hours before the Fair opens and will stay closed until 1a.m. nightly.
- Other Major and Secondary streets will be affected either by restricted flow advisory (with signs indicating that access is permitted for local traffic only) or no parking or both, as detailed below.
- Restricted Flow Advisory streets - For Local Traffic Only – Area Residents:
  - Skinker from Delmar to Clayton Rd.
  - DeBaliviere from Delmar to Pershing
  - Union from Delmar to Forest Park Parkway
  - Forsyth from Big Bend to Skinker
  - Wydown from Big Bend to Skinker
  - All neighborhood streets intersecting with:
    - Oakland from Hampton to McCausland
    - McCausland from Clayton Rd. to Dale Ave.
    - Skinker from Clayton Rd. to Delmar
    - From Lindell to Delmar and the City Limits to Kingshighway

**How will all the road closures impact Fire Trucks and EMS vehicles if there is an emergency?**

All streets in and around the Park will be accessible to emergency vehicles at all times.

**What steps are being taken to minimize any negative impact from traffic or fairgoers on the surrounding neighborhoods?**

Routes have been developed to bring fairgoers to the Park and designated parking areas without having to go through local neighborhoods. A variety of planned road closures in the neighborhoods adjacent to Forest Park will also alert the commuting public that those roads are open to local traffic only.

**Is there a cost to attend the concerts?**

No. Fair Saint Louis is a gift from the Fair Saint Louis Foundation to the community, thanks to the generous support of our many sponsors and the tireless efforts of hundreds of volunteers.

**How late will the concerts be?**

The Fair is respecting the nearby neighborhoods by enforcing a strict sound curfew of 10 pm for the music, and ensuring that the fireworks display will be completed by 10:30 pm.

**What time will the fireworks be at each night?**

The fireworks will begin at approximately 10 p.m., right after the headline performances on the Budweiser Mainstage and will last for approximately 20 – 30 minutes.

**Where will the fireworks be set off?**

Fireworks will be safely launched from the Probststein Golf Course.

**Where is a good place to view the fireworks?**

Art Hill, Emerson Grand Basin and Government Hill should provide great viewing areas.

**How loud will the fireworks be?**

The noise will be typical of standard Fourth of July celebrations that occur in communities across our region to celebrate our nation's Independence. Our fireworks display typically lasts 20-30 minutes

**What precautions are being taken to ensure the fireworks won't harm the animals at the Zoo?**

The Fair is working closely with Zoo professionals, who have provided guidance during previous fireworks displays in the vicinity of the Zoo, to ensure that our fireworks display will be at a decibel level that will not harm the animals. The Zoo is on the south side of Forest Park and it is expected that fireworks will be launched from the northern half of the park. The noise will be an acceptable level in keeping with standard Fourth of July celebrations.

## 2015 Freedom 4 Miler & Family Fun Run presented by Schnucks

For more information: <http://stlsports.org/special-event/2015-freedom-4-miler-family-fun-run/>

The Freedom 4 Miler & Family Fun Run presented by Schnucks is the most patriotic race in St. Louis! This year's run kicks off the third day of Fair Saint Louis activities prior to the VP Parade on Saturday, July 4, 2015 in Forest Park. The Freedom 4 Miler starts at 7 a.m. and the one-mile Family Fun Run begins at 8:30 a.m. Highlights include: dog tag finisher medals, tech t-shirts (Freedom 4 Miler), a most patriotic costume contest, a unit of soldiers running in cadence, an Armed Forces Division, and much more!

### RACE ENTRY FEES SCHEDULE

#### February 22 – June 14

Freedom 4 Miler: \$25 | Family Fun Run: \$10

#### June 15 – July 1

Freedom 4 Miler: \$30 | Family Fun Run: \$15

#### July 2 – Race Day

Freedom 4 Miler: \$35 | Family Fun Run: \$15

### RACE FEATURES

- Dog tag finisher medals
- Tech t-shirts (Freedom 4 Miler participants) – (shirts run big)
- Most patriotic costume contest
- Unit of soldiers running in cadence
- Military discount and an Armed Forces Division

### FREEDOM 4 MILER COURSE MAP:





### FAMILY FUN RUN COURSE MAP:



Show off your red, white and blue by dressing up in your favorite patriotic costume! Prizes will be awarded to the most patriotic adult, child and family. You must be registered for either the Freedom 4 Miler or Family Fun Run to be eligible to win prizes. We encourage originality, creativity and lots of fun, but please remember this is a family affair.

#### AWARDS

- Overall Male Winner and Overall Female Winner
- Armed Forces Male Champion and Armed Forces Female Champion
- Top 3 finishers for both male and female in the following age groups:

10 & Under	11 – 19	20 – 29	30 – 39	40 – 49	50 – 59
60 – 69	70 & Over				

#### WATER STATIONS

Water will be available at the Start/Finish before and after each race and there are 3 water stations throughout the 4-mile course. Bananas will be available after the race and race participants have the option to choose a festive popsicle or a beer courtesy of Michelob Ultra. Participants must be 21 years or older to consume any alcoholic beverages.

#### PACKET PICK-UP - FRIDAY, JULY 3 | 10 a.m. – 7 p.m.

##### Packet Pick-Up Locations Include:

**[SOUTH]** Big River Running Company South City  
5352 Devonshire Avenue; St. Louis, MO 63109  
**[CENTRAL]** Big River Running Company U City  
606 North and South Road; University City, MO 63130

**[WEST]** Des Peres Schnucks  
12332 Manchester Road; St. Louis, MO 63131  
**[EAST]** Belleville East Schnucks  
110 Carlyle Plaza Drive; Belleville, IL 62221  
**[DOWNTOWN]** Union Station DoubleTree Hotel  
1820 Market Street; St. Louis, MO 63103

#### RACE MORNING | SATURDAY, JULY 4 | Beginning at 6 a.m. - Freedom 4 Miler Registration Tent

Strollers are permitted for the Freedom 4 Miler or Family Fun Run. Please note that strollers will be stopped at a security checkpoint on the 4 Miler Route, which will affect your race time. Please direct any questions regarding the stroller policy to Tim Ryan at (314) 345-5101.